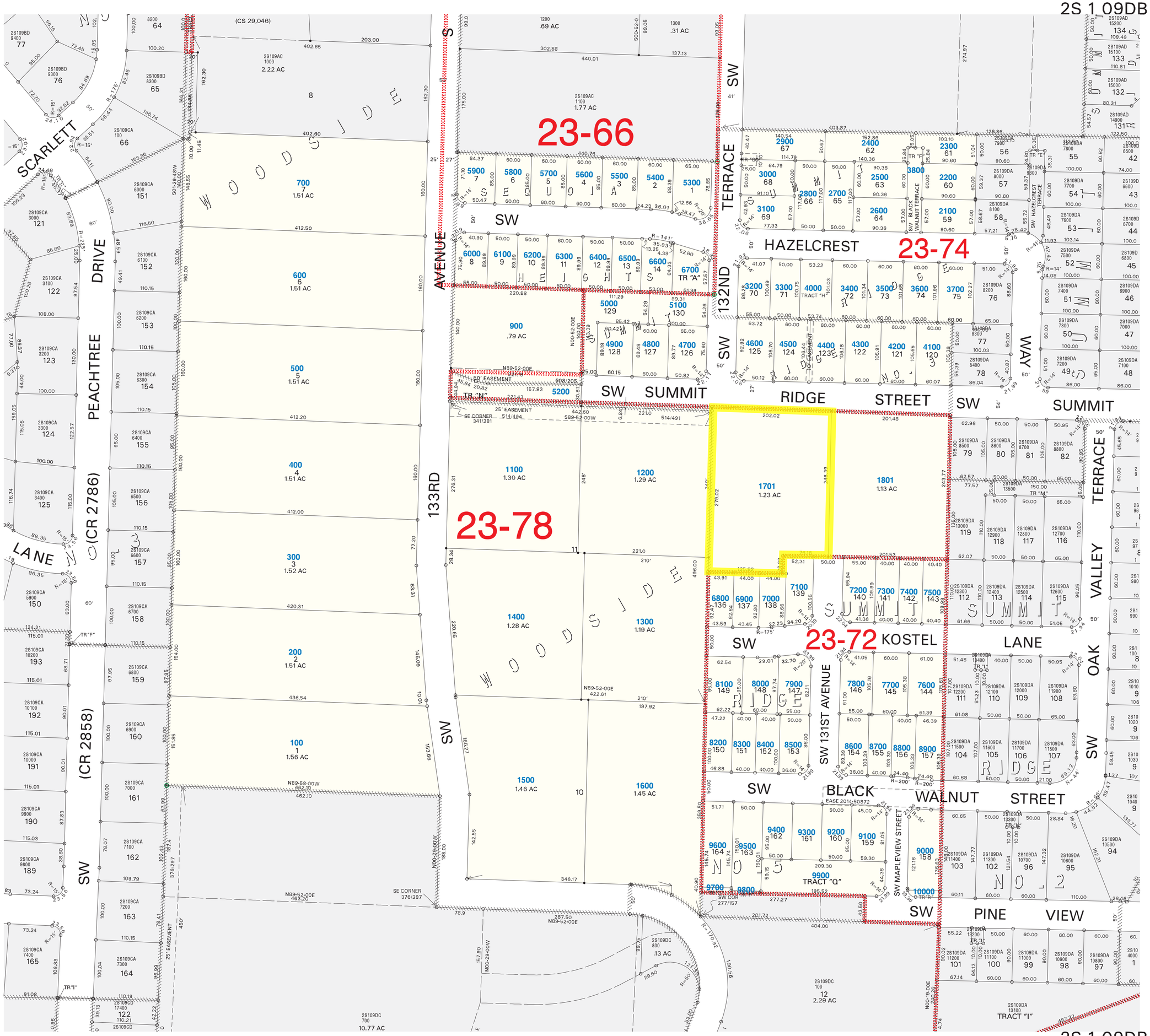

EXHIBIT "B" 2S 1 09DB

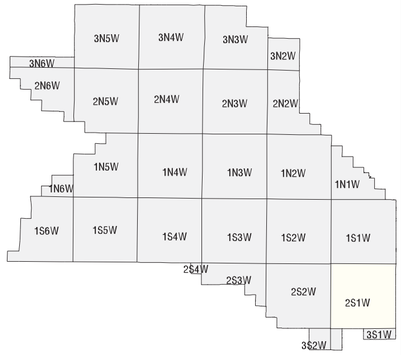

WASHINGTON COUNTY OREGON

NW1/4 SE1/4 SECTION 09 T2S R1W W.M.

SCALE 1" = 100'

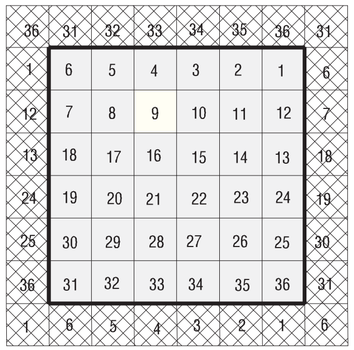

FOR ADDITIONAL MAPS VISIT OUR WEBSITE AT
www.co.washington.or.us

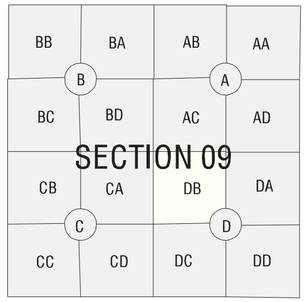

Cancelled Taxlots For: 2S109DB

2000,1900,1000,3900,800,1700,1702,1800,

SCALE 1" = 100'

0 50 100 200 300

WASHINGTON COUNTY OREGON 1843

Assessment
CARTOGRAPHY
Taxation

PLOT DATE: April 22, 2016

FOR ASSESSMENT PURPOSES ONLY - DO NOT RELY ON FOR OTHER USE

Map areas delineated by either gray shading or a cross-hatched pattern are for reference only and may not indicate the most current property boundaries. Please consult the appropriate map for the most current information.

TIGARD
2S 1 09DB